

·基础地质·

Early Jurassic sauropod tracks from the Yimen Formation of Panxi region, Southwest China: Ichnotaxonomy and potential trackmaker

中国西南攀西地区下侏罗统益门组蜥脚类足迹:分类学与潜在的造迹者

邢立达^{1,2}, Lockley Martin G³, 尤海鲁⁴, 彭光照⁵, 唐翔⁶, 冉浩⁷,
王涛⁸, 胡健⁹, Persons IV W Scott¹⁰

XING Lida^{1,2}, LOCKLEY Martin G³, YOU Hailu⁴, PENG Guangzhao⁵, TANG Xiang⁶,
RAN Hao⁷, WANG Tao⁸, HU Jian⁹, PERSONS IV W Scott¹⁰

1. State Key Laboratory of Biogeology and Environmental Geology, China University of Geosciences, Beijing 100083, China;

2. School of Earth Sciences and Resources, China University of Geosciences, Beijing 100083, China;

3. Dinosaur Trackers Research Group, University of Colorado, Denver PO Box 173364, Denver, CO 80217, USA;

4. Institute of Vertebrate Paleontology and Paleoanthropology, Chinese Academy of Sciences, Beijing 100044, China;

5. Zigong Dinosaur Museum, Zigong 643013, Sichuan, China;

6. Huili County Cultural Relics Administration, Huili 615100, Sichuan, China;

7. Key Laboratory of Ecology of Rare and Endangered Species and Environmental Protection of Ministry of Education, Guangxi Normal University, Guilin 541004, Guangxi, China;

8. Lufeng Land and Resources Bureau, Lufeng 651200, Yunnan, China

9. Geophysical Party of Sichuan Bureau of Geological and Mineral Investigation and Exploration, Chengdu 610072, Sichuan, China;

10. Department of Biological Sciences, University of Alberta, 11145 Saskatchewan Drive, Edmonton Alberta T6G 2E9, Canada

1. 中国地质大学(北京)生物地质与环境地质国家重点实验室, 北京 100083;

2. 中国地质大学(北京)地球科学与资源学院, 北京 100083;

3. 美国科罗拉多大学丹佛分校 恐龙追踪者团队, 美国 丹佛 80217;

4. 中国科学院古脊椎动物与古人类研究所, 北京 100044;

5. 自贡恐龙博物馆, 四川 自贡 643013;

6. 会理县文物管理所, 四川 会理 615100;

7. 广西师范大学珍稀濒危动植物生态与环境保护省部共建教育部重点实验室, 广西 桂林 541004;

8. 禄丰县国土资源局, 云南 禄丰 651200;

9. 四川省地矿局物探队资源与环境研究所, 四川 成都 610072;

10. 阿尔伯塔大学生物科学系, 加拿大 埃德蒙顿 T6G 2E9

Received on December 2, 2015; **accepted** on March 6, 2016; **published** on June 15, 2016

This project supported by the National Science Foundation of China (No. 41472020) and National Basic Research Program of China (No. 2012CBB22000)

Author: Xing Lida (1982-), male, presently specializes in the Mesozoic vertebrate paleontology and functional morphology.

E-mail: xinglida1982@qq.com

Xing L D, Lockley M G, You H L, Peng G Z, Tang X, Ran H, Wang T, Hu J, Persons W S IV. Early Jurassic sauropod tracks from the Yimen Formation of Panxi region, Southwest China: Ichnotaxonomy and potential trackmaker. *Geological Bulletin of China*, 2016, 35(6):851–855

Abstract: Dinosaur track and bone records often occur at different locations. However, a few formations show a close correspondence between bones and tracks that correspond to likely trackmakers. In this paper, the authors report sauropod tracks (*Brontopodus*) in very close geographic and stratigraphic proximity to the type locality of the eusauropod *Tonganosaurus hei* in the middle–upper parts of the Lower Jurassic Yimen Formation in Tongbao Village, Huili County, Panxi region of Sichuan Province. This Huili track–trackmaker correlation is possibly existent, but still needs more evidence to confirm. As the first Jurassic sauropod tracks found in the Panxi region, the Tongbao *Brontopodus* tracks have provided evidence indicating coexistence of primitive sauropod and basal sauropodomorphs in Southwest China during Early Jurassic.

Key words: dinosaur tracks; sauropod; Yimen Formation; Lower Jurassic; Tong'an

摘要: 恐龙足迹和骨骼的记录往往出现在不同的地区。然而,一些地层显示了关系紧密的骨骼和足迹,它们都指向同一个来源。报道了来自四川省攀西地区会理县通安镇通保村下侏罗统益门组中上部的蜥脚类足迹(雷龙足迹 *Brontopodus*),其地理和地层归属均与真蜥脚类的何氏通安龙极为接近。通保足迹与造迹者的关联是可能的,但目前还需要更多的证据。通保的雷龙足迹是攀西地区首次发现侏罗纪的蜥脚类足迹,这也表明,在早侏罗世,原始蜥脚类和基干蜥脚型类共存于中国西南地区。

关键词: 恐龙足迹;蜥脚类;益门组;下侏罗统;通安

中图分类号:P534.52;Q915.2*2 文献标志码:A 文章编号:1671–2552(2016)06–0851–05

The Early Jurassic deposits of China contain an abundance of basal sauropodomorph skeletal fossils, such as *Lufengosaurus*^[1–2] and *Yunnanosaurus*^[3]. Sauropod remains are far less common, but include, for example, the basal sauropod *Gongxianosaurus shibeiensis*^[4] and the eusauropod *Tonganosaurus hei*^[5]. The exact taxonomic position of *Gongxianosaurus* is currently disputed^[6–7], while *Tonganosaurus* is confidently assignable to the Mamenchisauridae^[5]. The Gulin tracks from the Lower Jurassic Ziliujing Formation record the coexistence of basal sauropodomorphs (*Liujianpus*) and sauropods (*Brontopodus*)^[7].

The type specimen of *Tonganosaurus* was found in Tongbao Village, Tongan Town, Huili County, Sichuan Province. When investigating the *Tonganosaurus* locality in December 2014, we discovered an assortment of sauropod tracks, roughly 7m away from and 70cm above the *Tonganosaurus* site (GPS: N 26° 20' 34.81", E 102° 18' 40.25") (Figs.1,2). The first author investigated this site again in November 2015.

Institutional abbreviations

TB=Tongbao site, Huili County, Sichuan, China; SI=isolated sauropod tracks.

1 Geological setting

Mesozoic sediments in the Xichang–Liangshan

area are often collectively referred to as the Yimen Red Beds. Among which, the red bed profile of Huili is divided into Lower Yimen Formation and Upper Yimen Formation^[8]. In 1962, the First Survey Team of Sichuan Bureau of Geology divided the Yimen Red Bed into the Upper Triassic Baiguowan Formation, the Middle Jurassic Yimen, Xincun, Niugundang and Guangou Formations, and the Upper Jurassic Feitianshan Formation^[9–10]. Based on bivalve fossils, Yuan^[9] suggested that Yimen Formation (= Lower Yimen Formation) was formed during the Early Jurassic (comparable to the Zhenzhuchong Formation of Sichuan Basin and Lower Lufeng Formation / Fengjiahe Formation of Yunnan), the lower and middle parts formed in the Middle Jurassic (comparable to Xincun Formation), and the upper part formed in the Upper Jurassic (comparable to Niugundang and Guangou formations). Liu et al.^[11] proposed the same conclusion, based on stonewort fossils.

The Yimen Formation is 300–680m thick, composed of purple–red mudstone interbedded with greyish–white or yellow–gray fine grain quartz sandstone and siltstone in different thicknesses, and contains abundant invertebrate fossils, including ostracoda, stoneworts, bivalves and conchostraca^[10]. The Yimen Red

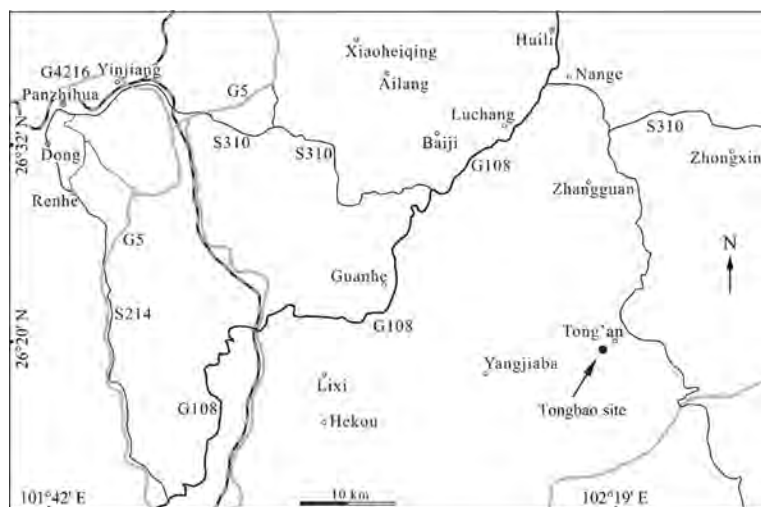


Fig. 1 Locality map showing location of the Tongbao site

Beds reflect shallow–deep lake and flood environments^[9].

Based on the lithologic features and the 1:200000 geologic map, Li et al.^[5] suggested that *Tonganosaurus* was from the middle–upper parts of the Lower Jurassic Yimen Formation. The newly discovered dinosaur tracks are from a purple–red silty mudstone layer, 70cm above the *Tonganosaurus* site.

2 Description of tracks

The track level surface is severely weathered and plants growing in some of the tracks have nearly destroyed them. All observed tracks so far are isolated, and except for a manus–pes set, there is no indication

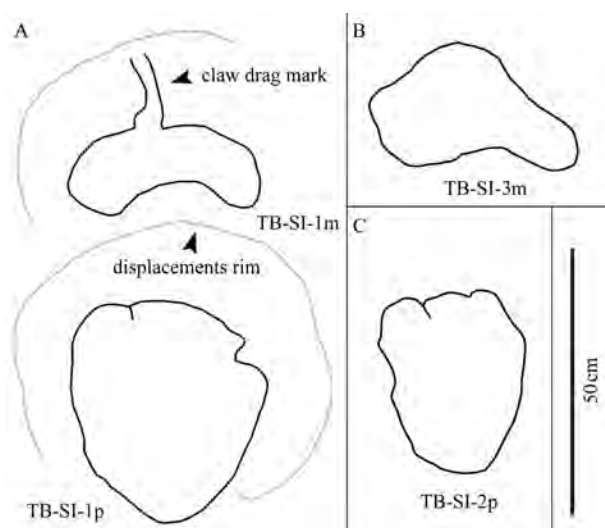


Fig. 3 Outline drawings of Tongbao tracks

of any trackways. The best preserved sets are TB–SI–1p and 1m (Figs. 3,4). They are scheduled to be cut out and stored in Huili County Cultural Relic Administration. The manus print imprint TB–SI–1m is sub–crescent in shape, while claw traces and the metacarpo–phalangeal region are indistinct. There is a possible claw drag mark at the end of the track, where digit III was likely positioned. The pes impression TB–SI–1p is oval, with the metatarso–phalangeal region narrower than the anterior portion. The trace of digit I is the most developed, while those of digits II and III are the most anterior,

but with no border between them. Digit IV is identifiable. The heteropody (manus:pes area ratio) is relatively high (1:2.8).

TB–SI–2p is a poorly preserved isolated pes impression, slightly smaller than TB–SI–1p. The pes impression possesses three poorly defined indentations at its anterior margin, corresponding to the predicted positions of digits I, II and III + IV. TB–SI–3m is a poorly preserved manus impression and is slightly larger than TB–SI–1m, with clear digit I and V.

3 Interpretation

In the Cretaceous, the sauropod track type *Brontopodus*^[12] is common world–wide. In the past, Early Cretaceous sauropod tracks in East Asia were frequently attributed to either wide gauge *Brontopodus*^[13] or nar-

Table 1 Measurements of sauropod tracks from the Tongbao tracksite, Sichuan Province, China

No.	cm		
	ML	MW	ML/MW
TB-SI-1p	41.5	37.8	1.1
TB-SI-1m	14.5	36.0	0.4
TB-SI-2p	33.8	27.0	1.3
TB-SI-3m	22.0	38.7	0.6

Note:ML—Maximum length; MW—Maximum width; ML/MW—Maximum length/Maximum width



Fig. 2 General view of the Tongbao site, the yellow bar is 1m

row gauge *Parabrontopodus*^[14-16].

Because no trackway has been found at the Tongbao sauropod trackway, further comparisons are difficult. For the Tongbao sauropod pes traces, however, the length/width ratios are 1.1–1.3 and, for the manus, they are 0.4–0.6. These measurements are closer to those typical of sauropod tracks such as *Brontopodus*^[12]. In addition, the Tongbao sauropod manus–pes set shows a heteropody of 1:2.8 which is similar to *Brontopodus birdi* (1:3) but significantly less than that of

the narrow-gauge ichnotaxa *Breviparopus* (1:3.6) or *Parabrontopodus* (1:4 or 1:5)^[17]. Therefore, the isolated tracks from Tongbao Village probably belong to *Brontopodus*.

Assuming a hip height/foot length ratio in the range of 4.0:1–5.9:1 for a sauropod^[18-19], the hip height of the Tongbao sauropod trackmaker TB-SI-1p is approximately 1.2–2.4m. The body length/hip height ratio is 3.7:1 (based on *Shunosaurus*)^[20]. The body length of the Tongbao sauropod trackmaker is estimated to be 4.5–9.1m. The body length of type *Tonganosaurus* is estimated to be 12m^[5], reasonably close to that of the Tongbao sauropod trackmaker.

The Tongbao *Brontopodus* trackmaker has an obvious potential affinity with *Tonganosaurus* (Mamenchisaurid) given their proximities. *Brontopodus* type tracks also exist in levels which yield Middle Jurassic *Chuanjiesaurus* (Mamenchisaurid)^[20]. If *Brontopodus* tracks from the Chuanjie Formation correspond to *Chuanjiesaurus*, then *Brontopodus* may have affinity with




Fig. 4 Photo (A) and photogrammetric image (B) of manus–pes set

Mamenchisaurid tracks. However, the Jurassic *Brontopodus* tracks also have been found from the Changdu Basin, and are inferred to have been left by titanosauriforms^[21].

4 Conclusion

(1) The Tongbao *Brontopodus* tracks are the first Jurassic sauropod tracks found in the Panxi region

(2) The Tongbao *Brontopodus* tracks provide evidence that primitive sauropod and basal sauropodomorphs coexisted in Southwest China during Early Jurassic.

(3) The corresponding trackmaker types of Jurassic *Brontopodus* tracks probably include titanosauriforms, basal eusauropods, and mamenchisaurids.

Acknowledgements: We thank Yong Ye (Zigong Dinosaur Museum, China) for their suggestions on an earlier version of the manuscript. This research project was supported by the 2013 and 2015 support fund for graduate student's science and technology innovation from China University of Geosciences (Beijing), China.

References

- [1] Young C C. A complete osteology of *Lufengosaurus huenei* Young (gen. et sp. nov.) from Lufeng, Yunnan, China[J]. *Palaeontologia Sinica* (New Series C), 1941, 7: 1–59.
- [2] Barrett P M, Upchurch P, Wu X C. Cranial osteology of *Lufengosaurus huenei* Young (Dinosauria: Prosauropoda) from the Lower Jurassic of Yunnan, People's Republic of China[J]. *Journal of Vertebrate Paleontology*, 2005, 25(4): 806–822.
- [3] Young C C. *Yunnanosaurus huangi* Young (gen. et sp. nov.), a new Prosauropoda from the red beds at Lufeng, Yunnan[J]. *Bulletin of the Geological Society of China*, 1942, 22(1/2): 63–104.
- [4] He X L, Wang C S, Liu S Z, et al. A new species of sauropod from the Early Jurassic of Gongxian Co., Sichuan[J]. *Acta Geologica Sichuan*, 1998, 18(1): 1–7.
- [5] Li K, Yang C Y, Liu J, et al. A new sauropod dinosaur from the Lower Jurassic of Huili, Sichuan, China[J]. *Vertebrata Palasiatica*, 2010, 48(3): 185–202.
- [6] Apaldetti C, Martinez R N, Alcober O A, et al. A new basal sauropodomorph (Dinosauria: Saurischia) from Quebrada del Barro Formation (Marayes–El Carrizal Basin), Northwestern Argentina[J]. *PLoS One*, 2011, 6(11): 19.
- [7] Xing L D, Lockley M G, Zhang J P, et al. A new sauropodomorph ichnogenus from the Lower Jurassic of Sichuan, China fills a gap in the track record[J]. *Historical Biology*, 2016(in press).
- [8] Sheng S F, Chang L Q, Cai S Y, et al. The problem of the age and correlation of the red beds and the coal series of Yunnan and Szechuan[J]. *Acta Geologica Sinica* (English Edition), 1962, 42 (1): 31–56.
- [9] Yuan C M. The division and comparison of "Yimen red beds" from Sichuan[J]. *Journal of Stratigraphy*, 1986, 10(2): 116–120.
- [10] Gu X, Liu X, Li Z. *Stratigraphy (lithostratic) of Sichuan Province*[M]. China University of Geosciences Press, Wuhan, 1997: 1–417.
- [11] Liu J Y, Chen Z L. Discovery of Fossil Charophytes from the Late Triassic Xujiahe Formation and Early Jurassic Lower Yimen Formation, Sichuan Province, and Its Significance[J]. *Acta Geologica Sinica*, 1992, 66(1): 73–81
- [12] Farlow J O, Pittman J G, Hawthorne J M. *Brontopodus birdi*. Lower Cretaceous sauropod footprints from the US Gulf coastal plain[C]//Gillette D D, Lockley M G. *Dinosaur Tracks and Traces*, 1989: 371–394.
- [13] Lockley M G, Wright J, White D, et al. The first sauropod trackways from China[J]. *Cretaceous Research*, 2002, 23: 363–381.
- [14] Xing L D, Harris J D, Jia C K. Dinosaur tracks from the Lower Cretaceous Mengtuan Formation in Jiangsu, China and morphological diversity of local sauropod tracks[J]. *Acta Palaeontologica Sinica*, 2010, 49(4): 448–460.
- [15] Xing L D, Lockley M G, Marty D, et al. Diverse dinosaur ichnoassemblages from the Lower Cretaceous Dasheng Group in the Yishu fault zone, Shandong Province, China[J]. *Cretaceous Research*, 2013, 45: 114–134.
- [16] Xing L D, Lockley M G, Bonnan M F, et al. Late Jurassic–Early Cretaceous trackways of small-sized sauropods from China: New discoveries, ichnotaxonomy and sauropod manus morphology[J]. *Cretaceous Research*, 2015, 56: 470–481.
- [17] Lockley M G, Farlow J O, Meyer C A. *Brontopodus* and *Parabrontopodus* ichnogen. nov. and the significance of wide- and narrow-gauge sauropod trackways[J]. *Gaia*, 1994, 10: 135–145.
- [18] Alexander R M. Estimates of speeds of dinosaurs[J]. *Nature*, 1976, 261: 129–130.
- [19] Thulborn R A. *Dinosaur Tracks*[M]. Chapman and Hall, London, 1990: 1–410.
- [20] Xing L D, Lockley M G, Miyashita T, et al. Large sauropod and theropod tracks from the Middle Jurassic Chuanjie Formation of Lufeng County, Yunnan Province and palaeobiogeography of the Middle Jurassic sauropod tracks from southwestern China[J]. *Palaeoworld*, 2014, 23: 294–303
- [21] Xing L D, Harris J D, Currie P J. First Record of Dinosaur Trackway from Tibet, China[J]. *Geological Bulletin of China*, 2011, 30 (1): 173–178.